
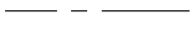
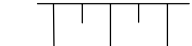




FÖRKLARINGAR

-  ASFALTKANTLINJE
-  VÄGMITT
-  RAMP
-  NYTT ÖVERGÅNGSSTÄLLE/
ÖVERGÅNGSSTÄLLE I NYTT LÅGE
-  BEF. ÖVERGÅNGSSTÄLLE/
CYKELÖVERFART

KOORDINATSYSTEM

PLAN: SWREF 99 20 15
HÖJD: RH 2000

REV.	COUNT	REVISION CONCERNS	DATE	BY

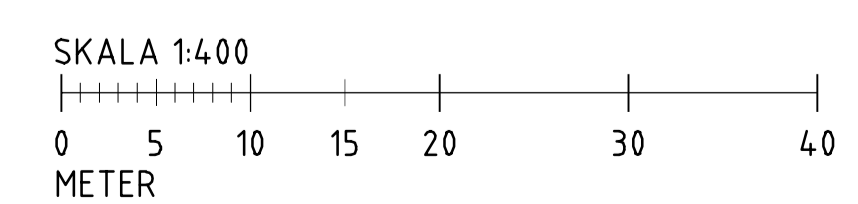
SLUTRAPPORT
GUSTAV III:S TORG
ÖSTERSUND



PROJECT NO 296835	DRAWN BY DL	DESIGNED BY
DATE 2019-12-17	PROJECT MANAGER A.MELLBERG	

Situationsplan 1

SCALE A1=1:400	DRAWING NO M-30-1-01	REV
-------------------	-------------------------	-----



Plottid: 2019-12-17 13:02:51 by Karlsson, Marine
 Path: O:\SUN\296835\Arbete\W-30-1-01.dwg